FORMAS DEL TERRENO

MEJORA DE LA LEGIBILIDAD.

DIFERENCIAS DE CONSTRUCCIÓN DEL MODELO DEL TERRENO.

OPORTUNIDAD DE LOS DESVIOS DE FORMAS Y ASPECTOS.



© Comité de Cartografía F.E.D.O

CARTOGRAFÍA DE ORIENTACIÓN 2006

I CLINIC NACIONAL DE



© Comité de Cartografía F.E.D.O

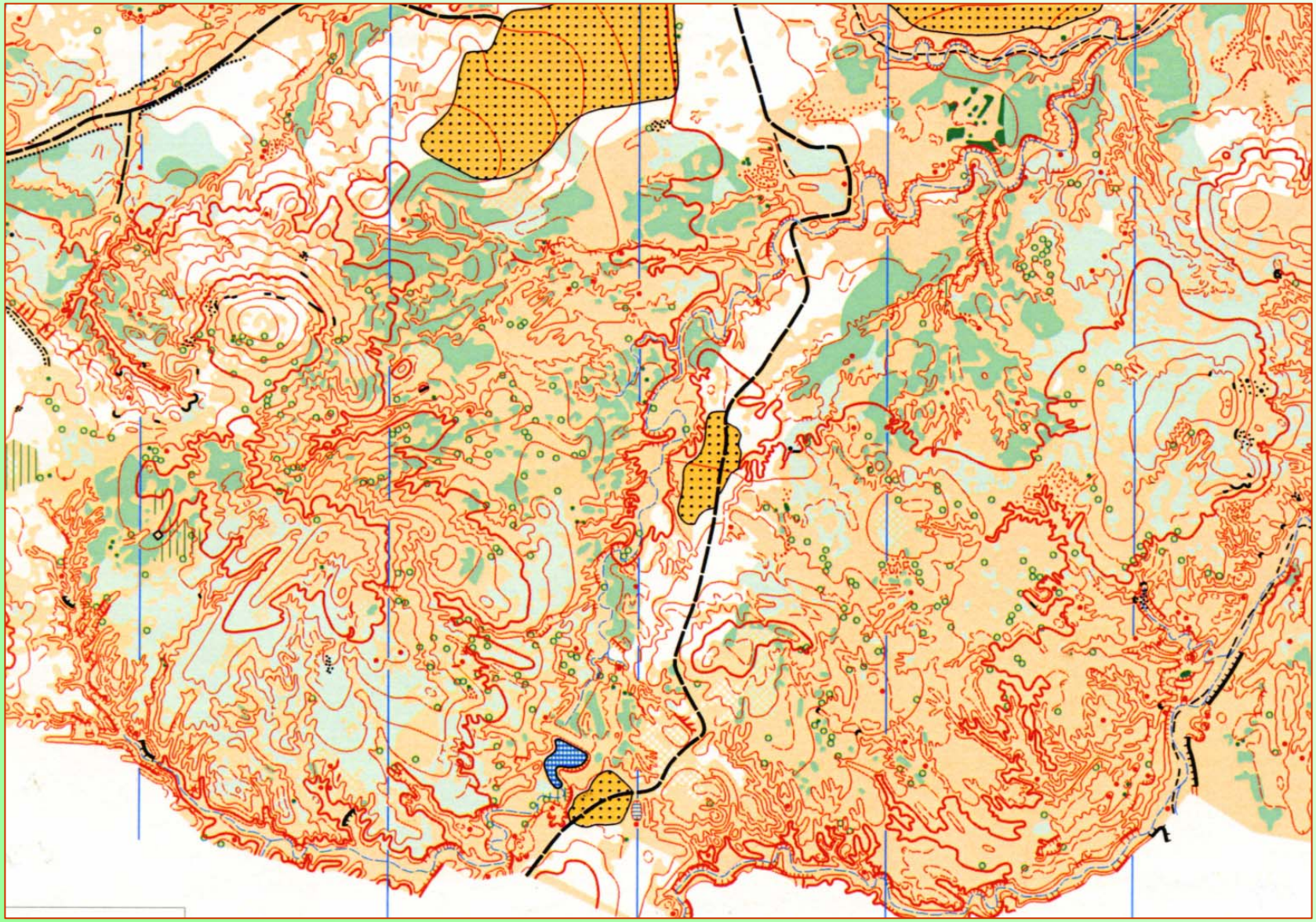

© Comité de Cartografía F.E.D.O

CARTOGRAFÍA DE ORIENTACIÓN 2006

I CLINIC NACIONAL DE

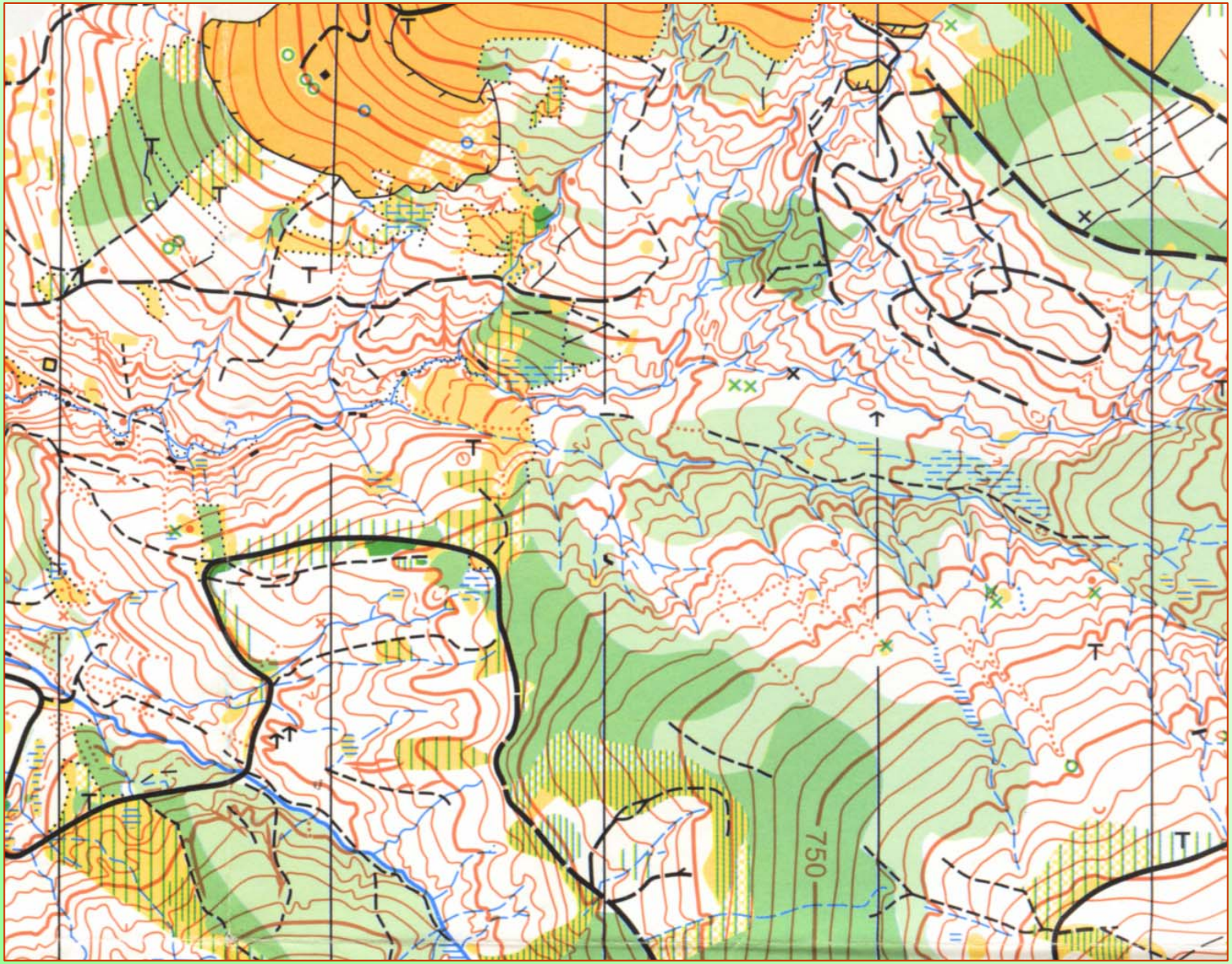

© Comité de Cartografía F.E.D.O
CARTOGRAFÍA DE ORIENTACIÓN 2006

I CLINIC NACIONAL DE

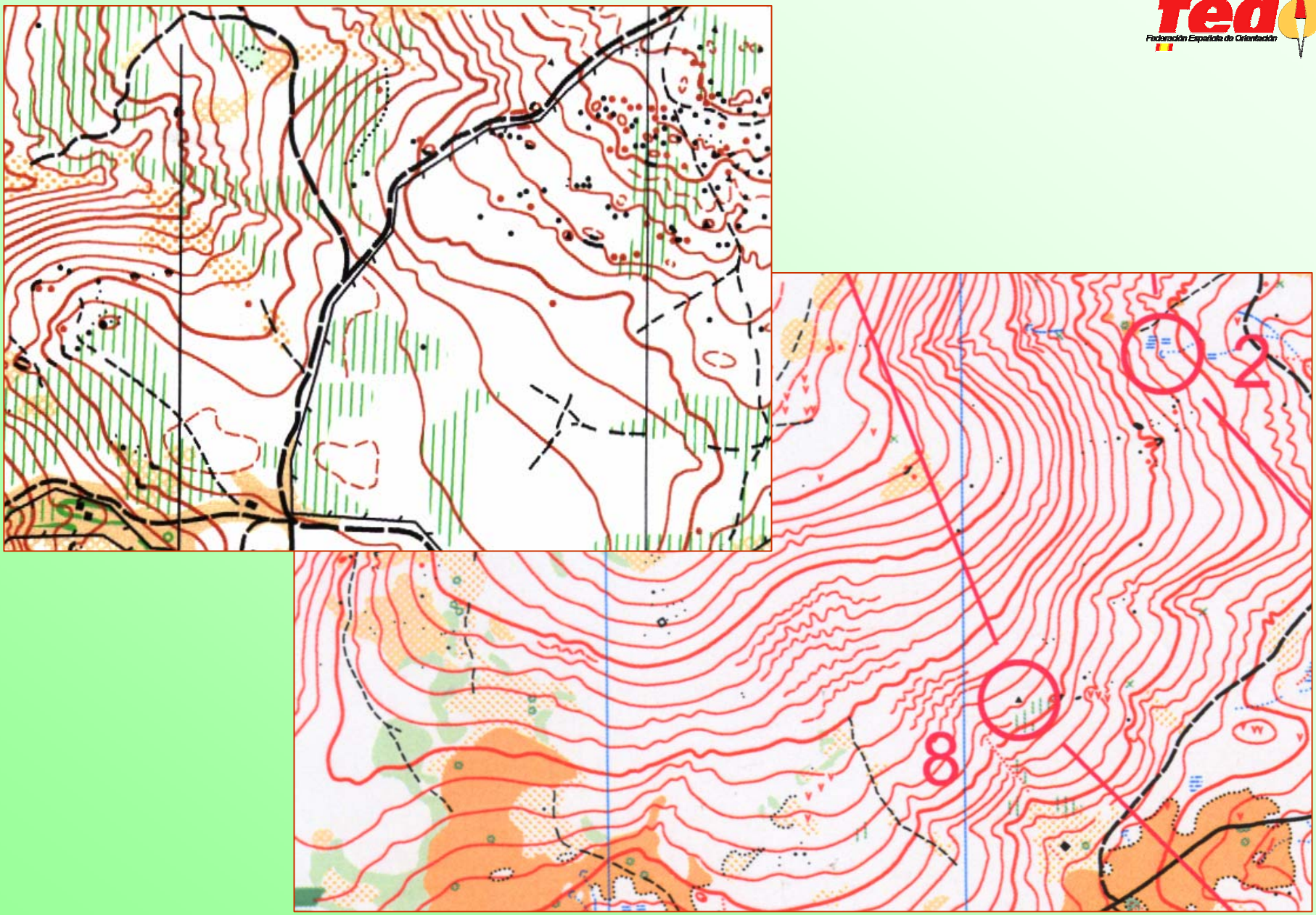

© Comité de Cartografía F.E.D.O



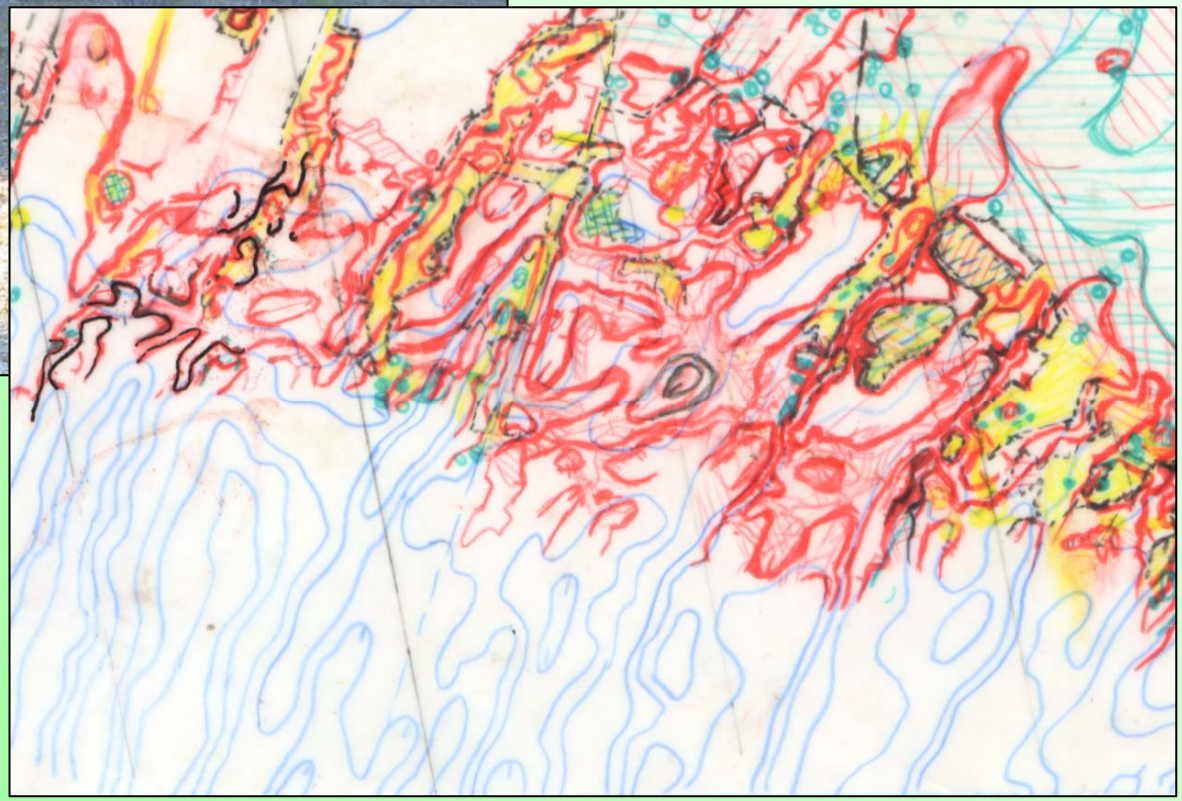

© Comité de Cartografía F.E.D.O

CARTOGRAFÍA DE ORIENTACIÓN 2006

I CLINIC NACIONAL DE

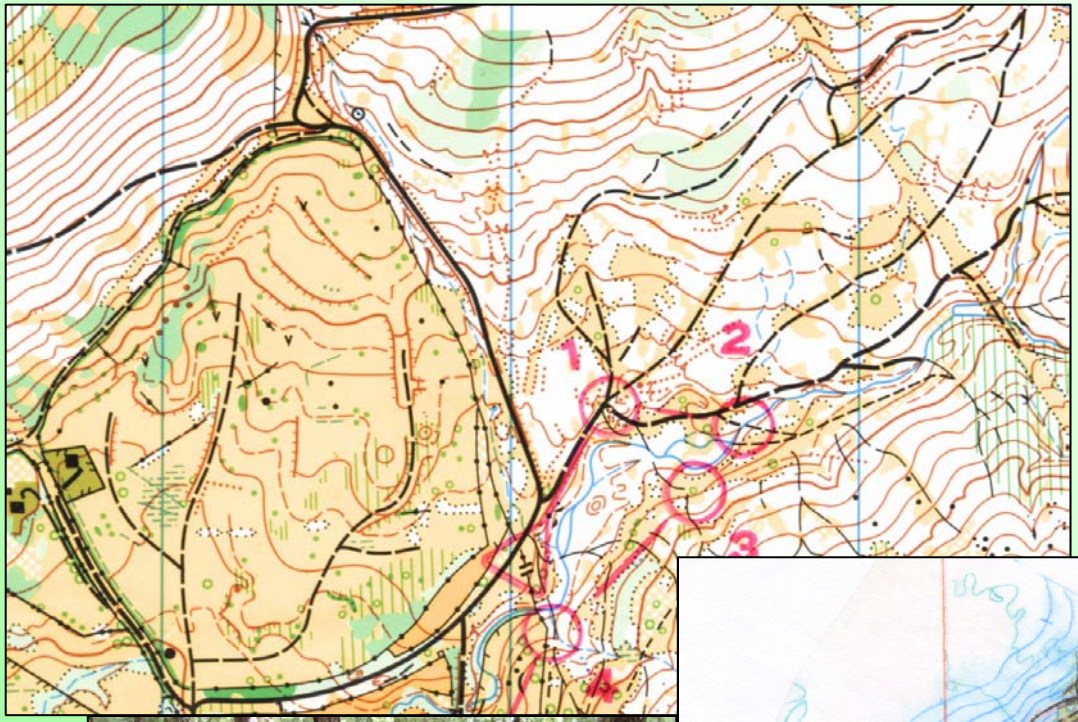

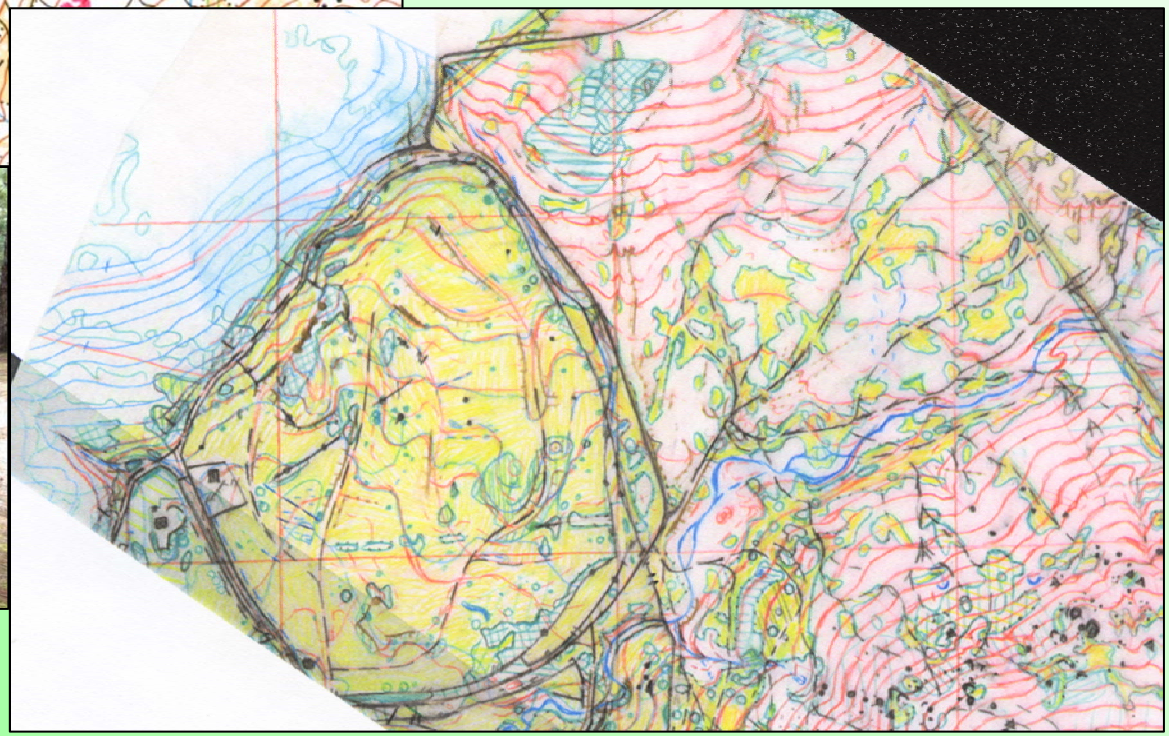

© Comité de Cartografía F.E.D.O

CARTOGRAFÍA DE ORIENTACIÓN 2006

I CLINIC NACIONAL DE

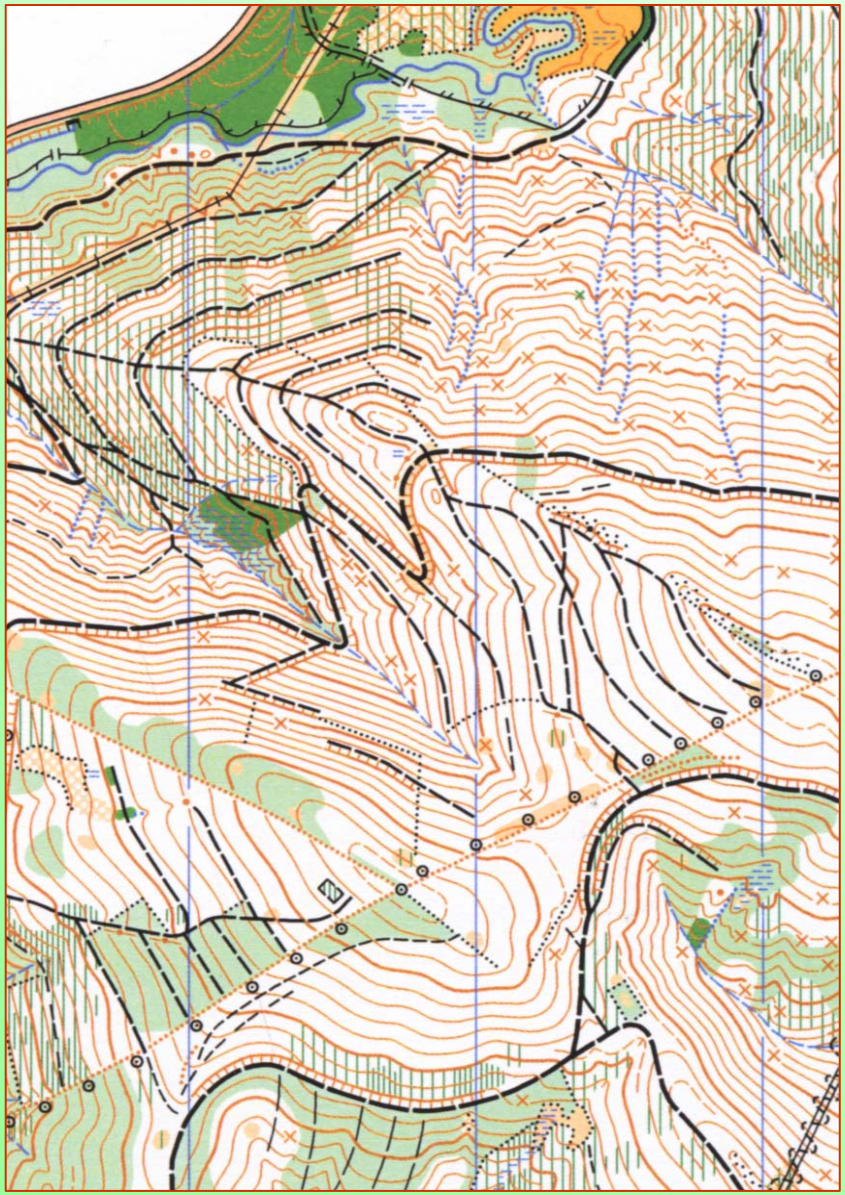

© Comité de Cartografía F.E.D.O

CARTOGRAFÍA DE ORIENTACIÓN 2006

I CLINIC NACIONAL DE

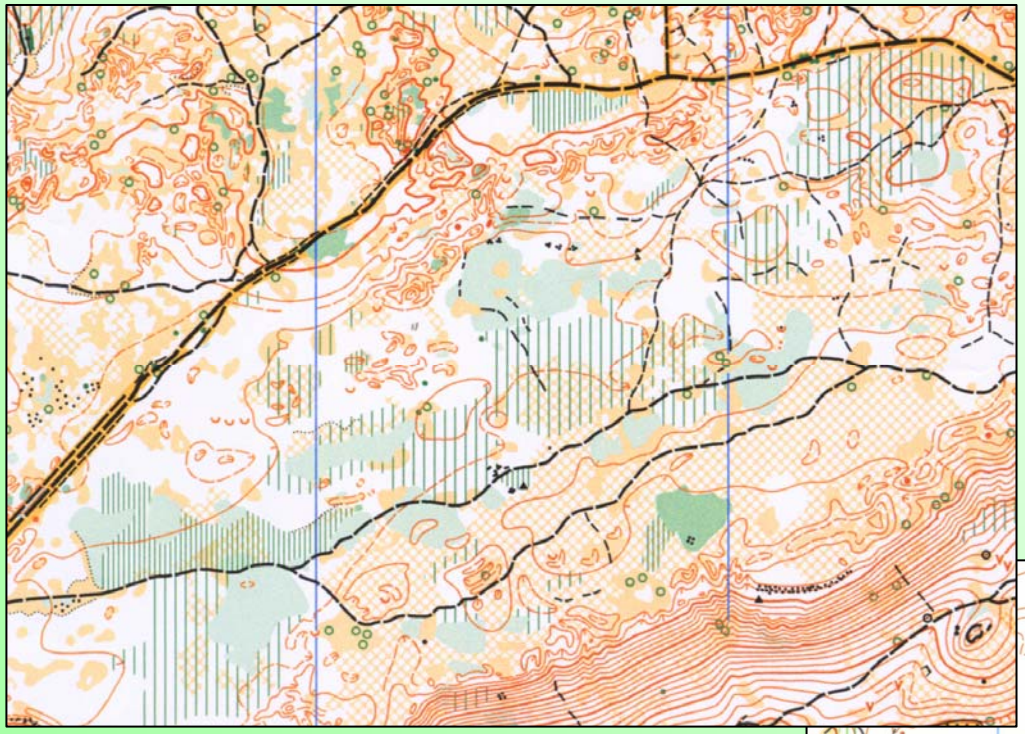

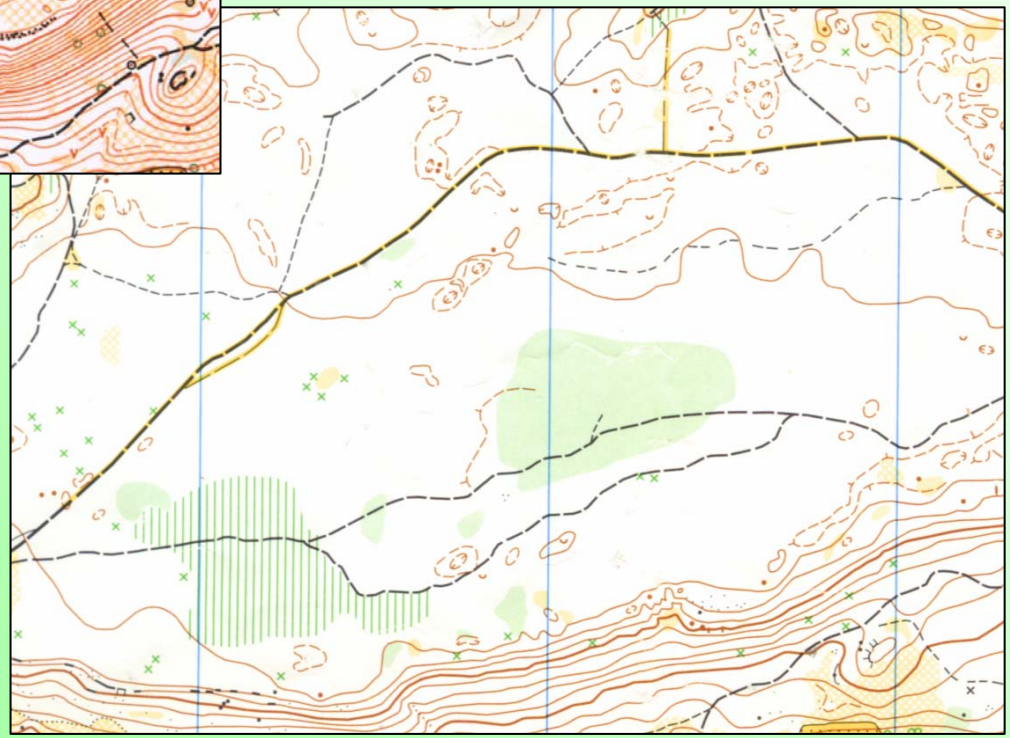

© Comité de Cartografía F.E.D.O

CARTOGRAFÍA DE ORIENTACIÓN 2006

I CLINIC NACIONAL DE



© Comité de Cartografía F.E.D.O

CARTOGRAFÍA DE ORIENTACIÓN 2006

I CLINIC NACIONAL DE

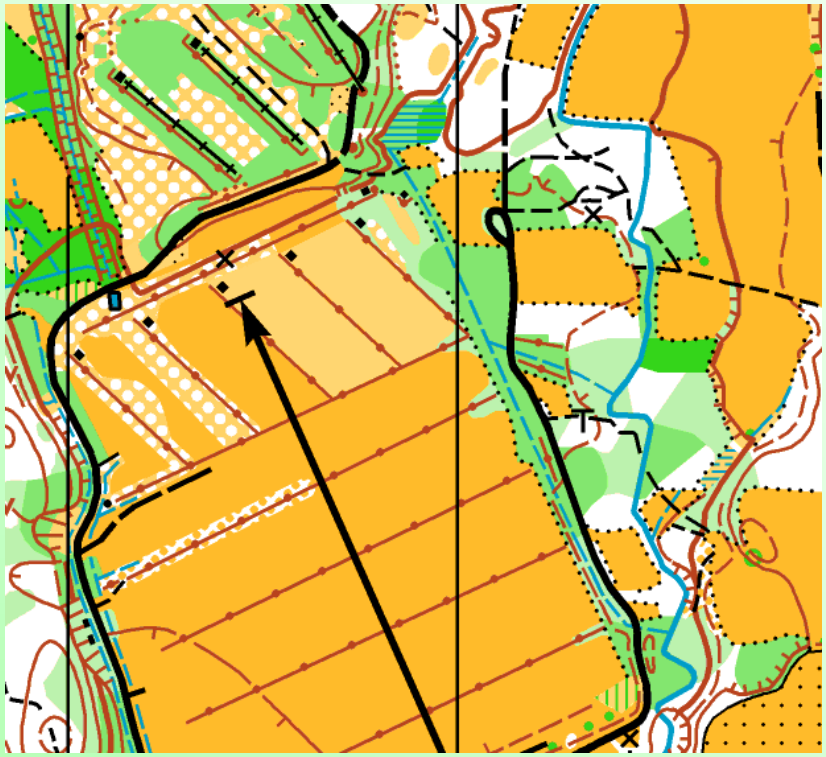

© Comité de Cartografía F.E.D.O